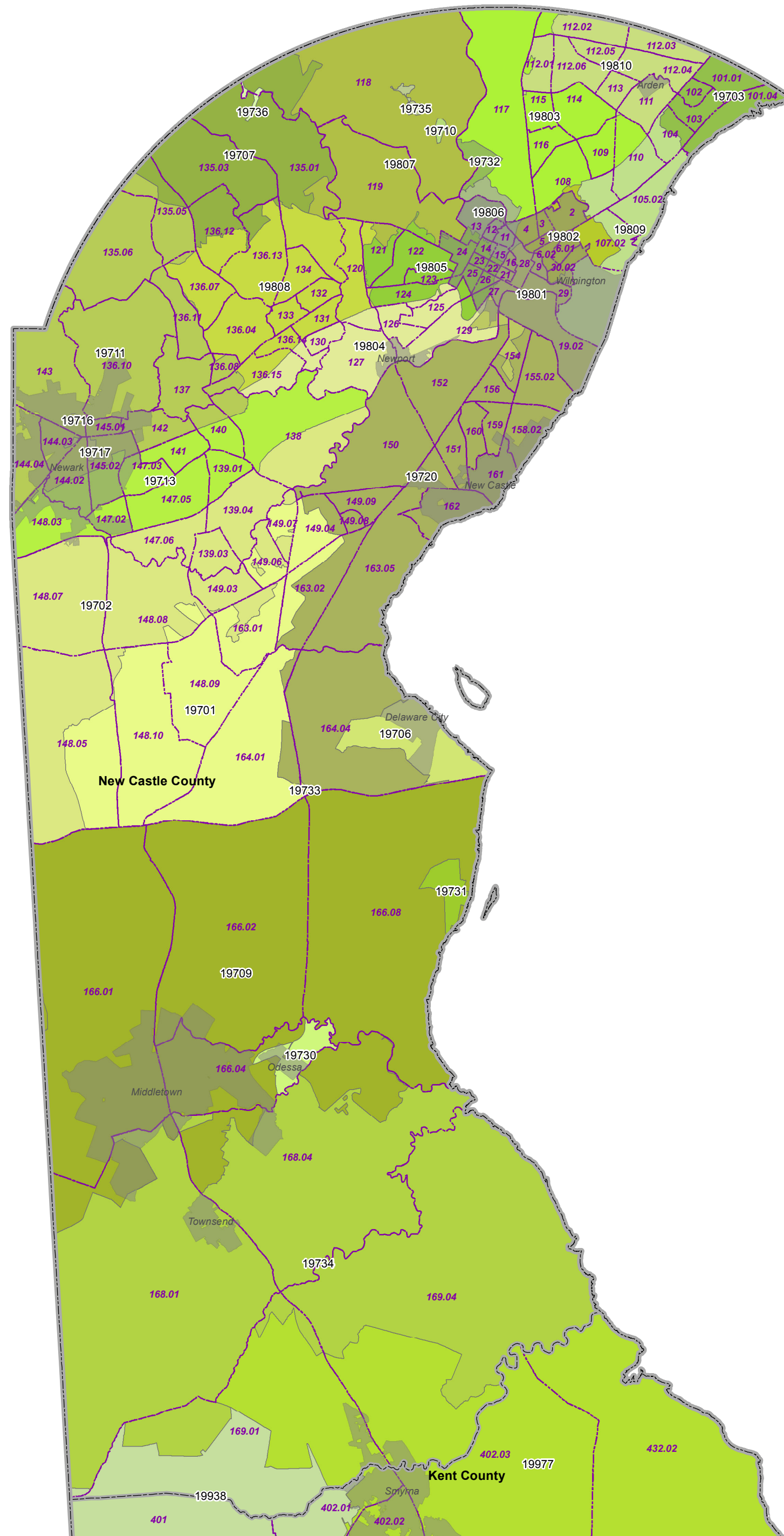






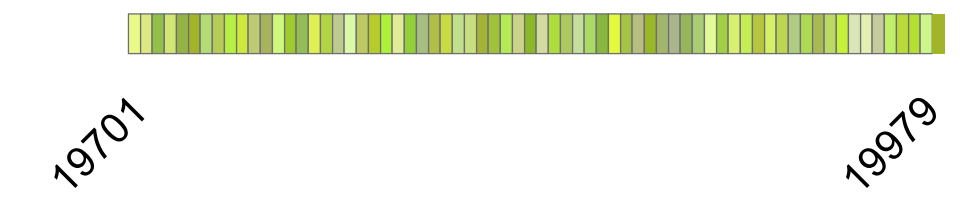
2010 Census Tracts and ZCTAs*, New Castle County, DE



Legend

-  State Boundary
-  County Boundaries
-  Municipal Boundaries
-  2010 Census Tracts

2010 ZCTAs



*ZIP Code Tabulation Areas (ZCTAs™) are a statistical geographic entity produced by the U.S. Census Bureau for tabulating summary statistics from the 2010 Census, first developed for Census 2000. ZCTAs are generalized area representations of U.S. Postal Service (USPS) ZIP Code service areas. They represent the most frequently occurring five-digit ZIP Code found in a given aggregation of 2010 Census blocks. For more information, please refer to the ZCTA Frequently Asked Questions (FAQ).

Source: US Census Bureau
Map created by: Delaware Health Statistics Center

